

## 1 Nebuta Museum Wa-Rasse

This facility introduces the history and unique features of the Aomori Nebuta Festival. You can experience every aspect of the festival at the museum. On display are four full-sized floats that won awards in the festival in August and Nebuta faces that showcase the unique styles of each Nebuta artisan.

● Approximately 10 minutes on foot from Shin-Chuo Wharf.



## 2 Special Historical Site Sannai-Maruyama Site

Sannai-Maruyama is the archaeological site of a large-scale settlement that thrived from approximately 3,500 BC until its sudden decline around 2,000 BC. It is one of the largest remains of a settlement from Japan's Jomon era.

● Approximately 20 minutes by car from Aomori Port.



## 3 Hirosaki Cherry Blossoms

Hirosaki Castle is one of the major cherry-blossom viewing spots in Japan. In spring, about 2,600 cherry trees bloom, and create captivating and beautiful scenery with the castle, three turrets, five castle gates, and triple moats.

● Approximately 1 hour 10 minutes by car from the Aomori Port.



## 4 Tsugaru-han Neputa Village

This facility offers an immersive, comprehensive experience of the Tsugaru Region's local culture with features including the Neputa festival, shamisen, traditional crafts and souvenirs, and restaurant that offers traditional local cuisine.


● Approximately 1 hour 10 minutes by car from Aomori Port.



## 5 Shirakami-Sanchi

This expansive forest is home to one of the world's largest untouched virgin beech forests and essentially untouched by humans. You can enjoy strolling through fresh green foliage in spring and vibrant autumn leaves in the fall.

● Approximately 1 hour 30 minutes by car from Aomori Port.



## Aomori Prefectural Government

Department of Land and Infrastructure Ports, Harbors and Airport Division +81-17-734-9675 kowan@pref.aomori.lg.jp

## 6 Tsugaru-Shamisen Hall

You can learn about the history of Tsugaru shamisen, a three-stringed traditional Japanese instrument, folk songs, and folk entertainment in the exhibition room at the Tsugaru Shamisen Hall. There are also live performances, and you can attend a paid lesson with a professional if you book in advance.

● Approximately 45 minutes by car from Tsugaru Port.  
● Approximately 1 hour by car from Aomori Port.



## 7 Hotokegaura

Hotokegaura is a fantastically shaped rock formation looming almost 100m in some places along a 2km coastline. Its name, which means Buddha's Cove, comes from the scenery's mysterious atmosphere.

● Approximately 2 hours by car from Ominato Port.



## 8 Oirase Gorge

Oirase Gorge stretches 14km from Lake Towada's Nenokuchi. The gorge has an elevation difference of 200m, and scenic spots such as Choshi Falls, Ashura Stream, and Kumoi Falls are scattered along the stream. It is wonderful to take a walk here during spring for fresh greenery or autumn for vibrant fall foliage.

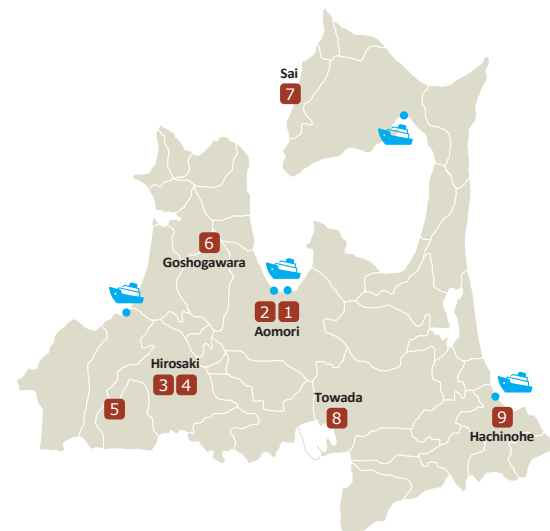
● Approximately 1 hour 30 minutes by car from the Hachinohe Port.



## 9 Tanesashi Coast

Tanesashi Coast is abundant with rare natural attractions, such as a natural grassy plain that grows right to the water's edge, singing sand (nakisuna) that makes a sound when walked on, and many flowers and plants.

● Approximately 30 minutes by car from the Hachinohe Port.



# Cruise Ship Ports Aomori, Japan

Aomori Prefectural Government



Photo: Shin-Chuo Wharf (Aomori Port)



# AOMORI Port



Aomori Port Internationalization Committee

## Shin-Chuo Wharf Physical Considerations

- Berth Water depth 10m  
Length 360m  
Height 2.7m
- Fender 18 of Corn type H900  
(20m pitch)  
1 of V type 600Hx1,000L
- Bollard 20 of 1,000kN,  
2 of 1,500kN
- Water supply facilities : 6 places  
HWL +0.80 LWL ±0.00



Aomori Cruise Terminal

## Okidate Wharf Physical Considerations

- Berth ①Water depth 10m, Length 185m, Height 3.0m  
②Water depth 13m, Length 270m, Height 3.0m
- Fender ①9 of V type 600Hx2,800L, 9 of V type 1,000Hx1,900L  
②13 of V type 600Hx2,800L, 14 of V type 1,000Hx1,900L
- Bollard ①1 of 250kN, 9 of 700kN, 5 of 1,000kN  
②9 of 700kN, 3 of 1,000kN, 2 of 1,500kN
- ①Water supply facilities : 3 places  
HWL +0.80 LWL ±0.00
- ②Water supply facilities : 3 places  
HWL +0.80 LWL ±0.00



Photo:Tohoku Regional Development Bureau, Ministry of Land, Infrastructure, Transport and Tourism Aomori Port Office

# TSUGARU Port

## Physical Considerations

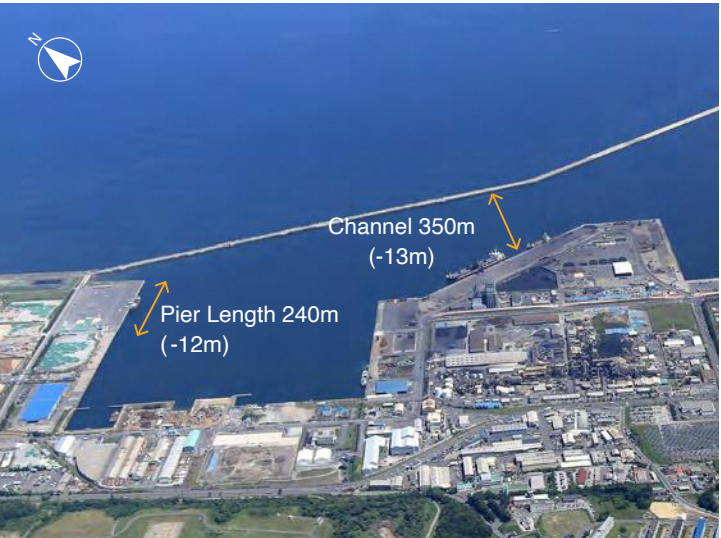
- Berth ①Water depth 7.5m  
Length 130m  
Height 2.4m  
②Water depth 5.5m  
Length 100m  
Height 2.4m
- Fender ①8 of 9.38t·m  
②8 of 3.78t·m
- Bollard ①7 of 35t  
②7 of 25t
- Water supply facilities : 4 places  
HWL +0.40 LWL ±0.00



# HACHINOHE Port

## Physical Considerations

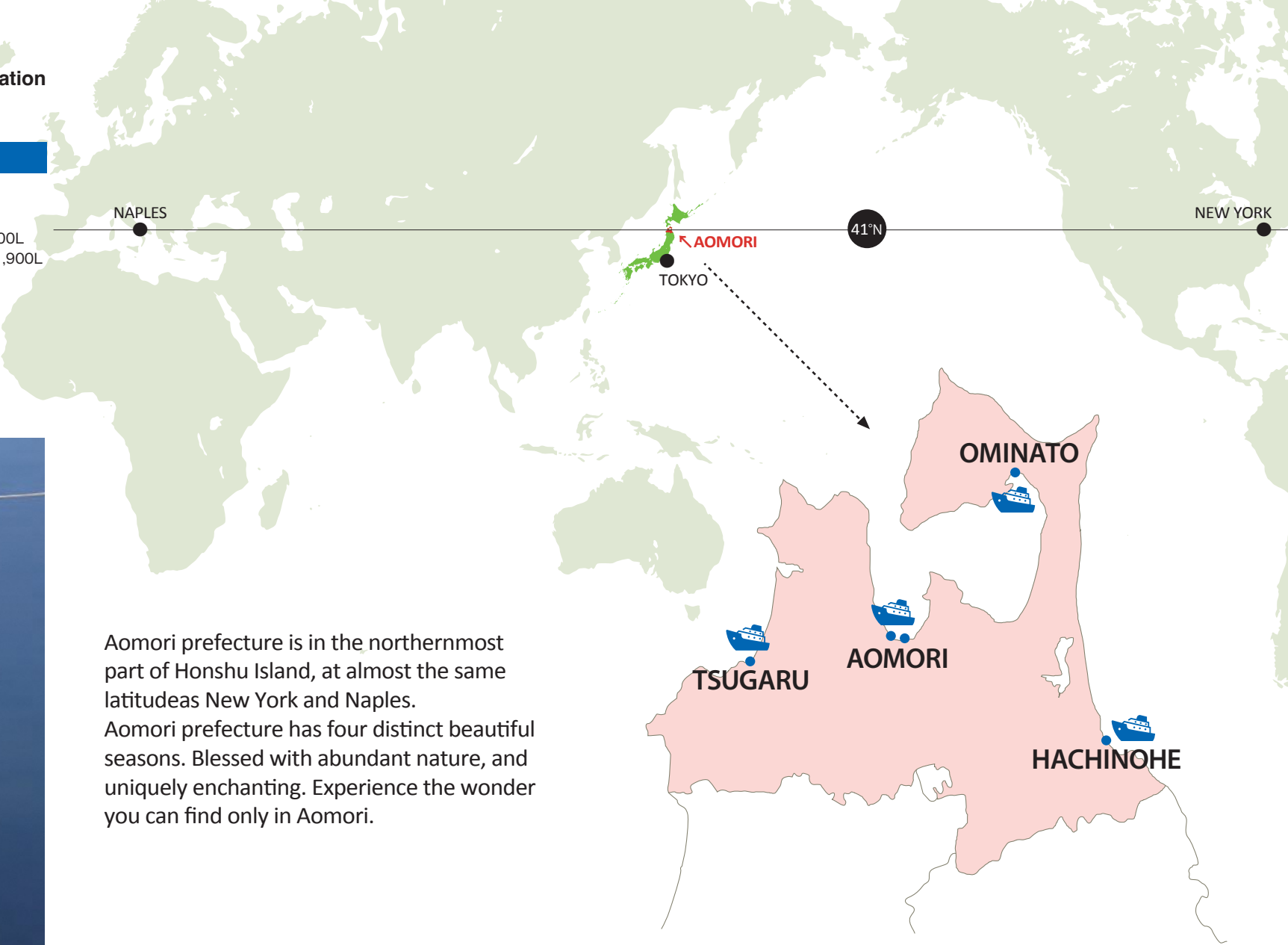
- Berth Water depth 12m, Length 240m, Height 3.5m
- Fender 16 of 203kN
- Bollard 14 of 35t
- Water supply facilities : 4 places  
HWL +1.50 LWL ±0.00



# OMINATO Port

## Physical Considerations

- Berth Water depth 7.5m, Length 260m, Height 3.0m
- Fender 24 of 9t·m (20m pitch)
- Bollard 13 of 35t
- Water supply facilities : 2 places  
HWL +1.20 LWL +0.40



Aomori prefecture is in the northernmost part of Honshu Island, at almost the same latitudeas New York and Naples.  
Aomori prefecture has four distinct beautiful seasons. Blessed with abundant nature, and uniquely enchanting. Experience the wonder you can find only in Aomori.

